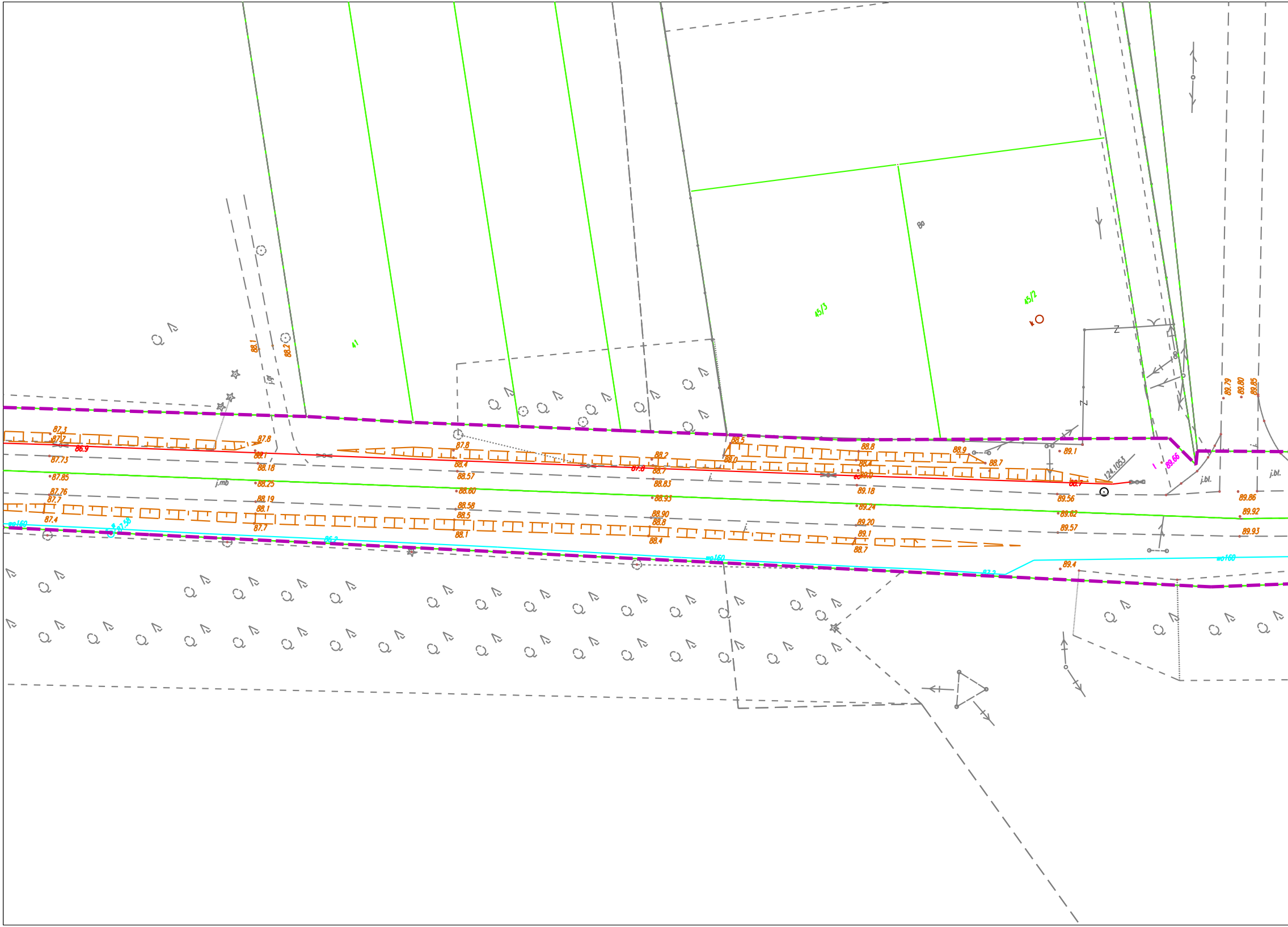
41
45/3
45/2
Bo
88.1
88.2
j.gr
87.3
87.7
86.9
87.73
87.85
87.76
87.7
87.4
wo160
87.58
87.8
88.1
88.18
j.mb
88.25
88.19
88.1
87.7
86.2
87.8
88.4
88.57
88.60
88.58
88.5
88.1
88.2
87.8
88.7
88.83
88.93
88.90
88.8
88.4
88.5
88.0
88.8
88.4
89.18
89.24
89.20
89.1
88.7
wo160
88.9
88.7
89.1
88.7
124.1053
89.56
89.62
89.57
89.4
89.66
Z
N
j.bl.
j.bl.
89.79
89.80
89.85
89.86
89.92
89.93
wo160

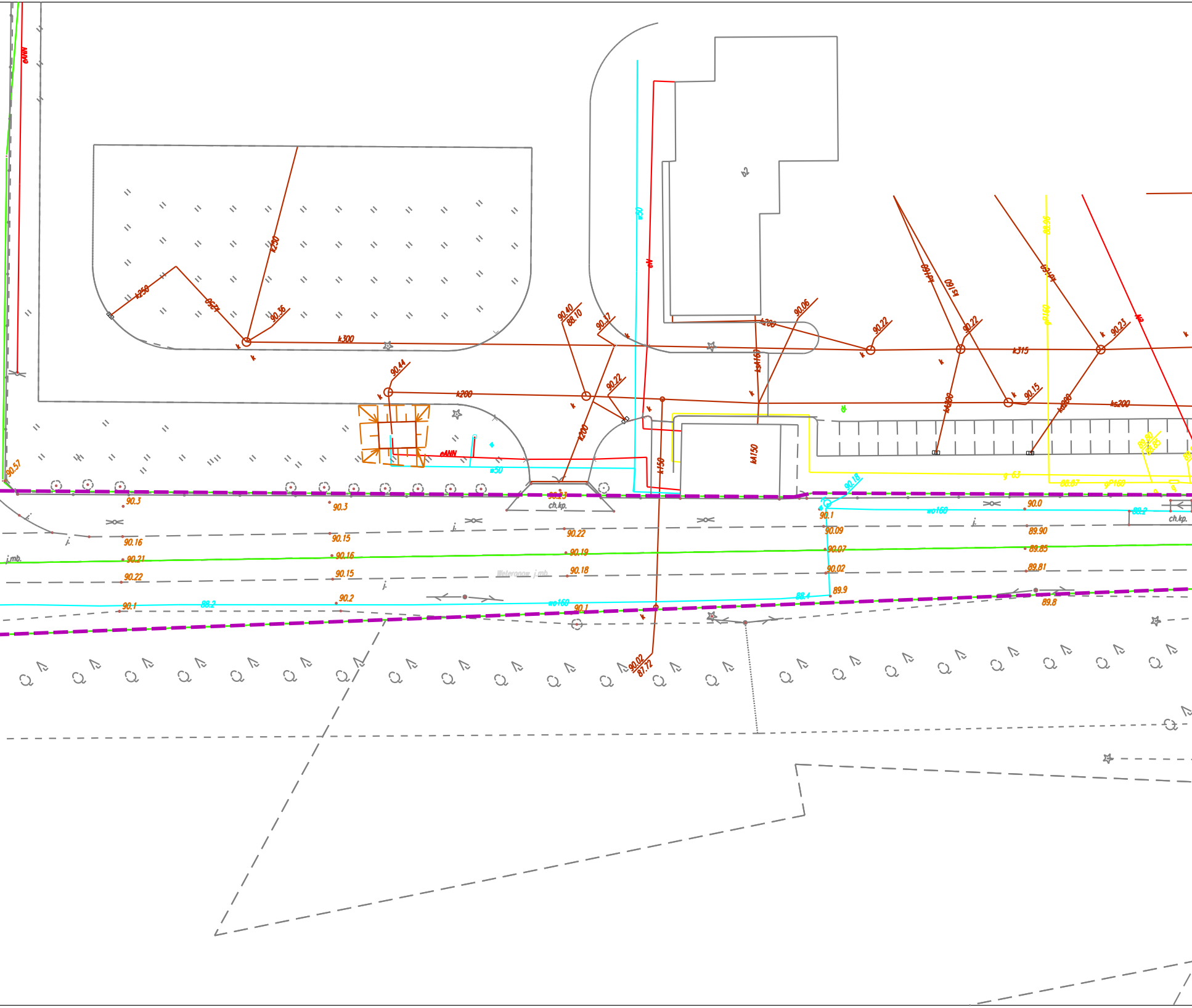
eANN
k250
k250
k250
90.36
k300
b2
w50
eN
90.40
88.10
90.37
k200
90.06
90.22
k160
ks160
90.22
k315
ks160
90.23
88.96
gP160
Ne
90.44
k200
90.22
k200
ks200
kd200
90.15
ks200
kd200
eANN
w50
k150
kA150
g 63
88.87
gP160
89.80
88.85
90.57
90.18
90.3
90.3
90.23
ch.kp.
90.1
wo160
90.0
88.2
ch.kp.
90.16
90.15
90.22
90.09
89.90
j.mb.
90.21
90.16
90.19
90.07
89.85
90.22
90.15
90.18
90.02
89.81
Weleropow j.mb.
90.1
88.2
90.2
wo160
90.1
88.4
89.9
89.8
90.02
87.72
k

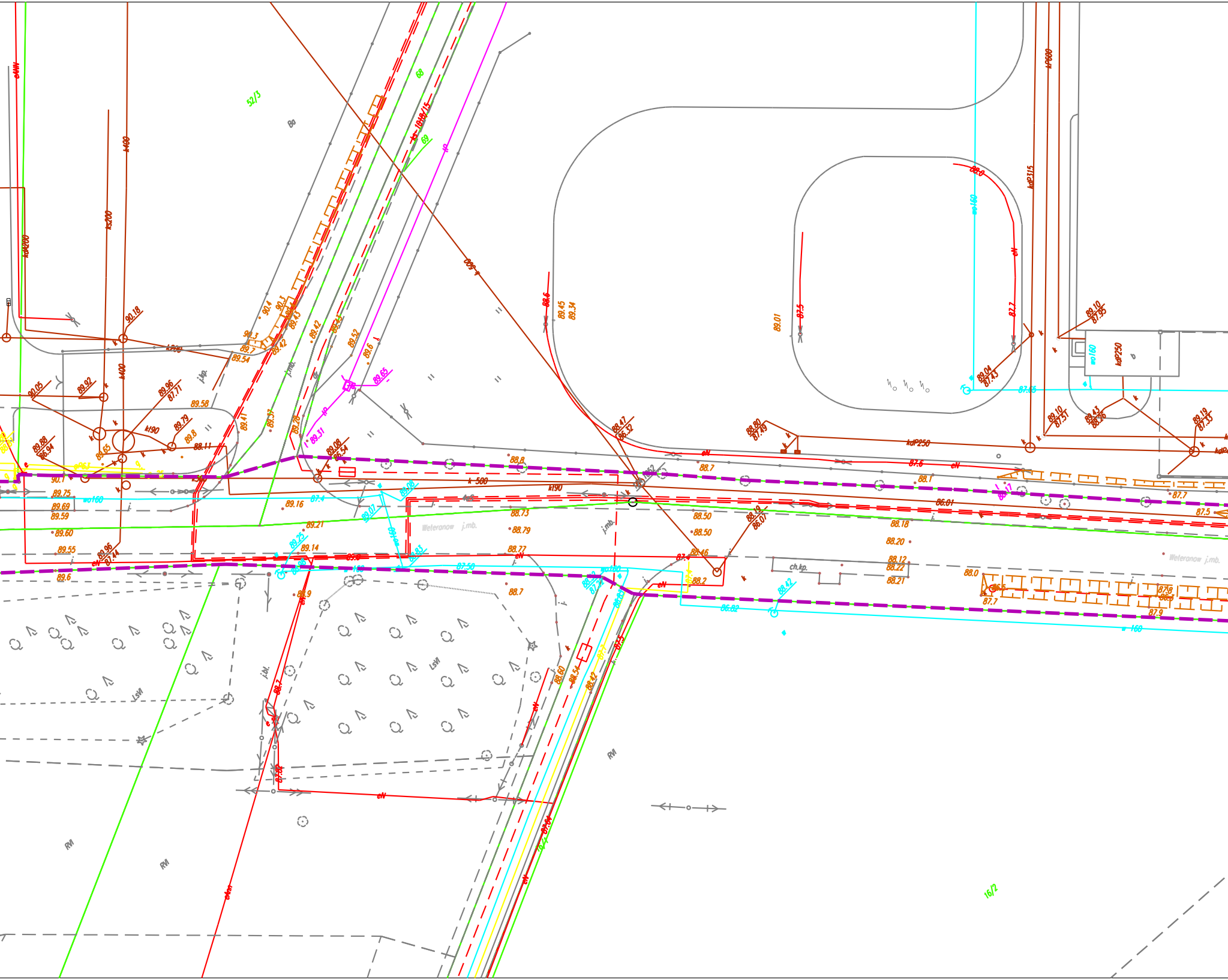

52/3
Bo
68
69
kd/B/15
tp
k 500
kt90
k300
k400
ks200
kdΦ200
kdP250
kdP315
kdP600
wo160
wo 160
eN
eNN
eNn
ch.kp.
j.mb.
Weleronow j.mb.
LsVI
RVI
16/2
89.01
88.6
89.45
89.34
87.5
87.7
88.8
88.7
88.1
88.01
88.50
88.18
88.20
88.12
88.22
88.21
88.0
87.9
89.16
89.21
89.14
89.6
89.60
89.55
89.69
89.59
89.75
90.1
90.18
90.05
89.92
89.96
87.71
89.79
89.8
88.11
89.58
89.54
90.4
90.3
89.42
89.52
89.6
89.65
89.31
89.08
88.73
88.79
88.77
88.9
88.7
87.50
87.4
88.2
88.60
88.54
88.42
88.47
86.32
88.80
87.49
88.19
86.01
89.04
87.43
89.10
87.51
89.43
88.26
89.19
87.33
89.10
87.95

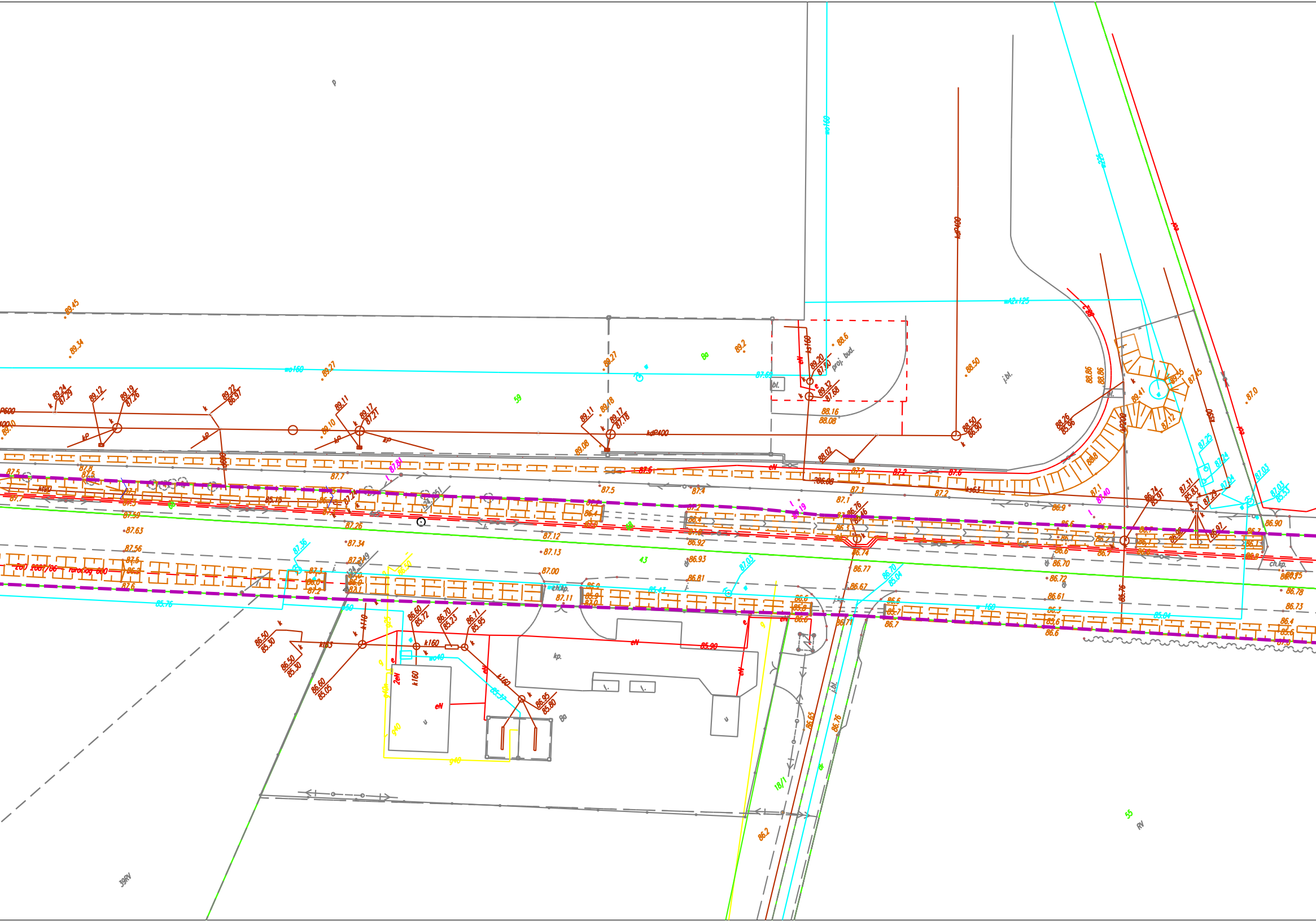

wo160
kdP400
kdP600
kP
k
eN
k160
k110
k63
wo40
proj. bud.
bl.
j.bl.
ch.kp.
kp.
u
Bo
59
43
55
RV
39RV
18/1
dr
89.45
89.34
89.27
89.2
88.6
88.50
88.16
88.08
88.02
87.0
86.90

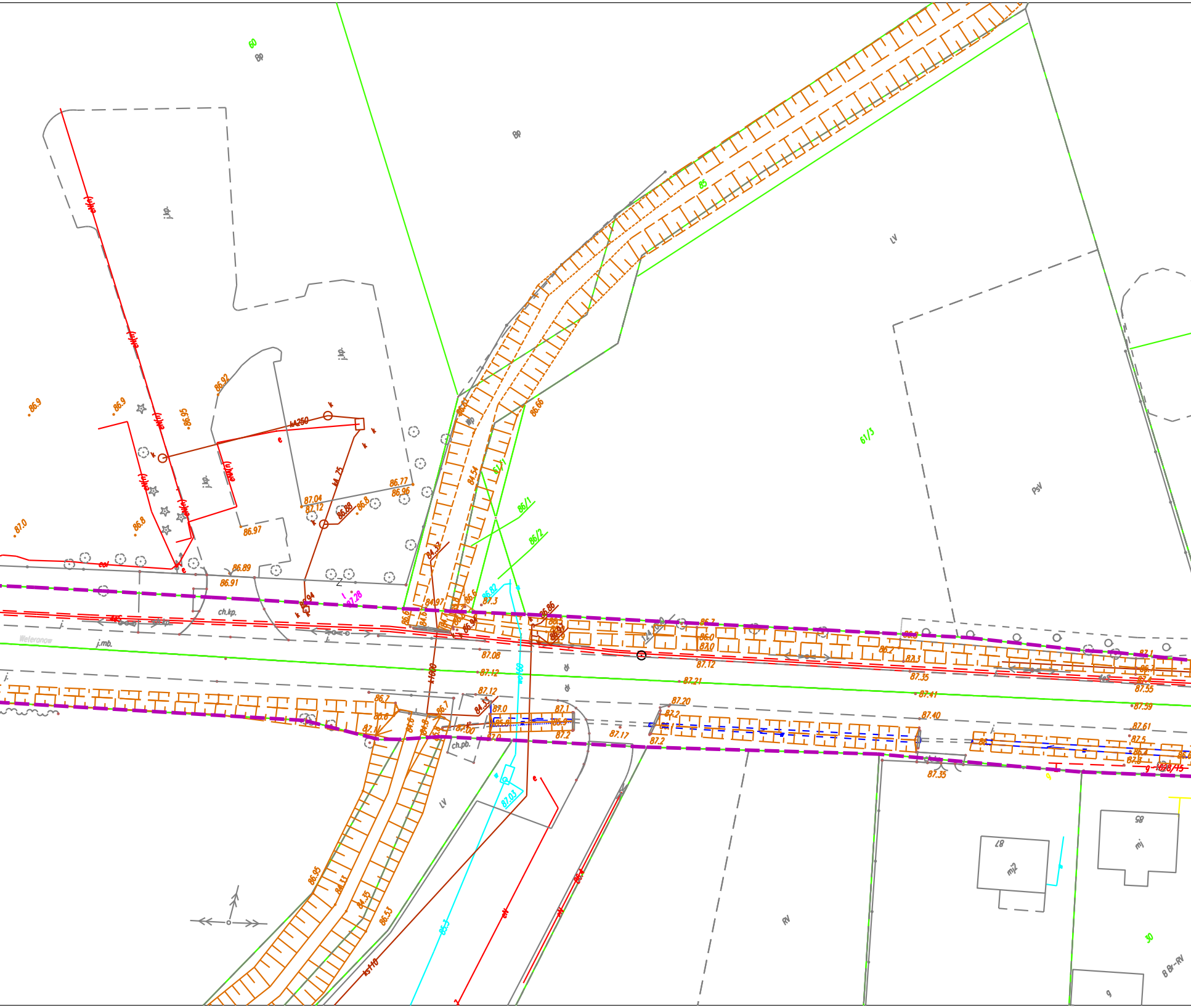
60
Bp
Bp
85
LV
61/3
PsV
j.kp.
j.kp.
j.kp.
86.9
86.9
86.92
86.95
86.8
87.0
kd250
86.77
86.96
87.04
87.12
86.88
86.8
86.97
86.89
86.91
86.66
86/1
86/2
ch.kp.
j.mb.
Weteronow
87.08
87.12
87.12
87.21
87.20
87.2
87.17
87.2
87.40
87.41
87.35
87.61
87.59
87.35
ch.pb.
LV
RV
86.95
86.53
mj2
87
mj
85
30
B Br-RV
9

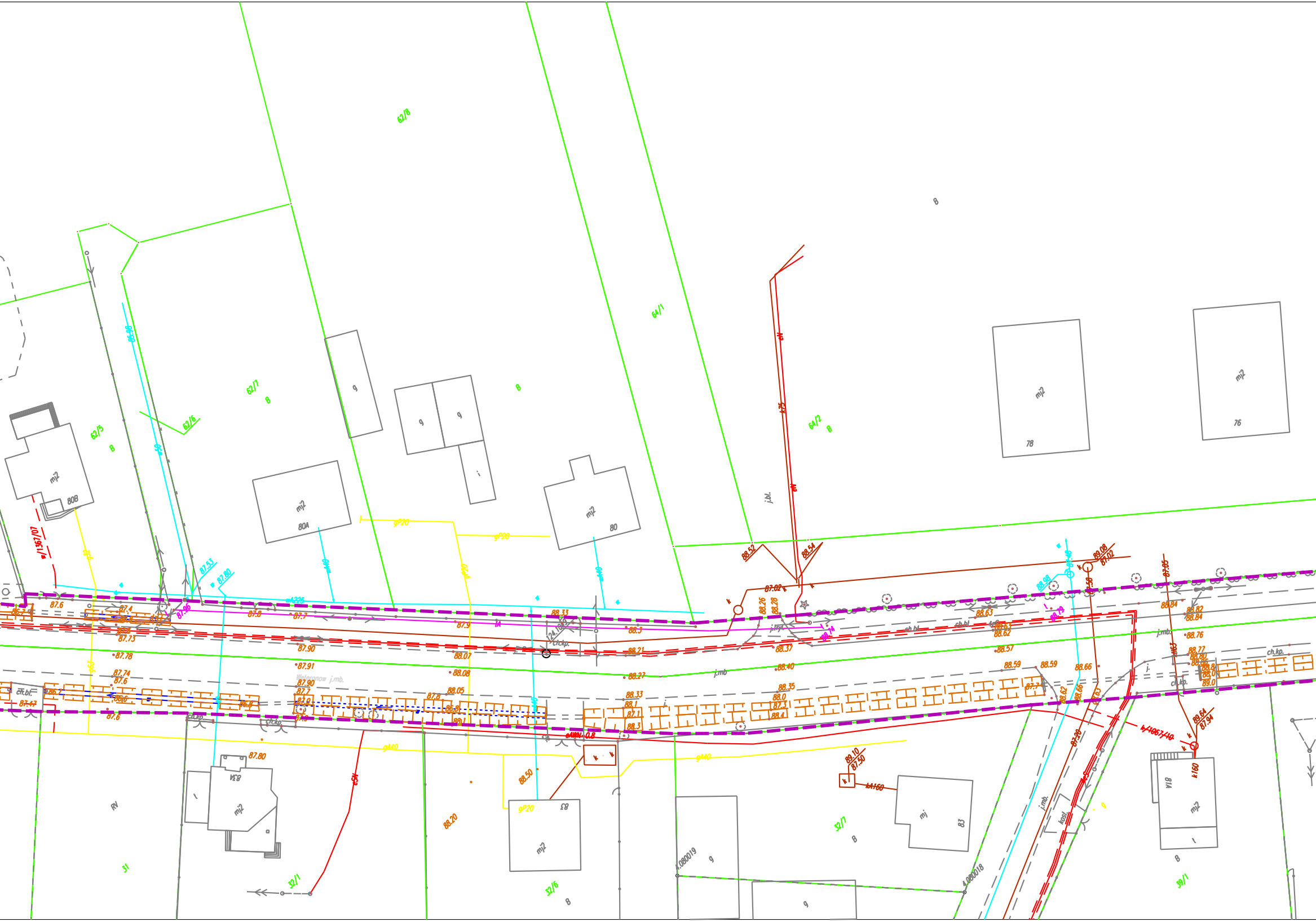
62/8
64/1
62/7
B
62/5
B
62/6
64/2
B
B
mj2
80B
mj2
80A
g
g
g
i
mj2
80
mj2
78
mj2
76
j.bl.
w/1367/07
88.52
88.54
87.02
89.08
87.02
88.26
88.28
87.6
87.4
87.73
87.78
87.74
87.6
87.47
87.8
87.7
87.9
87.90
87.91
87.90
88.07
88.08
88.05
88.3
88.33
88.21
88.27
88.33
88.1
88.3
88.37
88.40
88.35
88.0
88.63
88.62
88.57
88.59
88.59
88.66
88.84
88.82
88.84
88.76
88.77
89.0
89.64
87.94
87.80
88.50
88.20
89.10
87.50
ch.kp.
ch.bl.
j.mb.
gP20
g40
g40
ø225
kA160
k160
w/1067/10
RV
83A
mj2
31
32/1
mj2
83
32/6
B
g
4.080019
4.080018
32/7
B
mj
83
kosz
81A
mj2
B
30/1
g

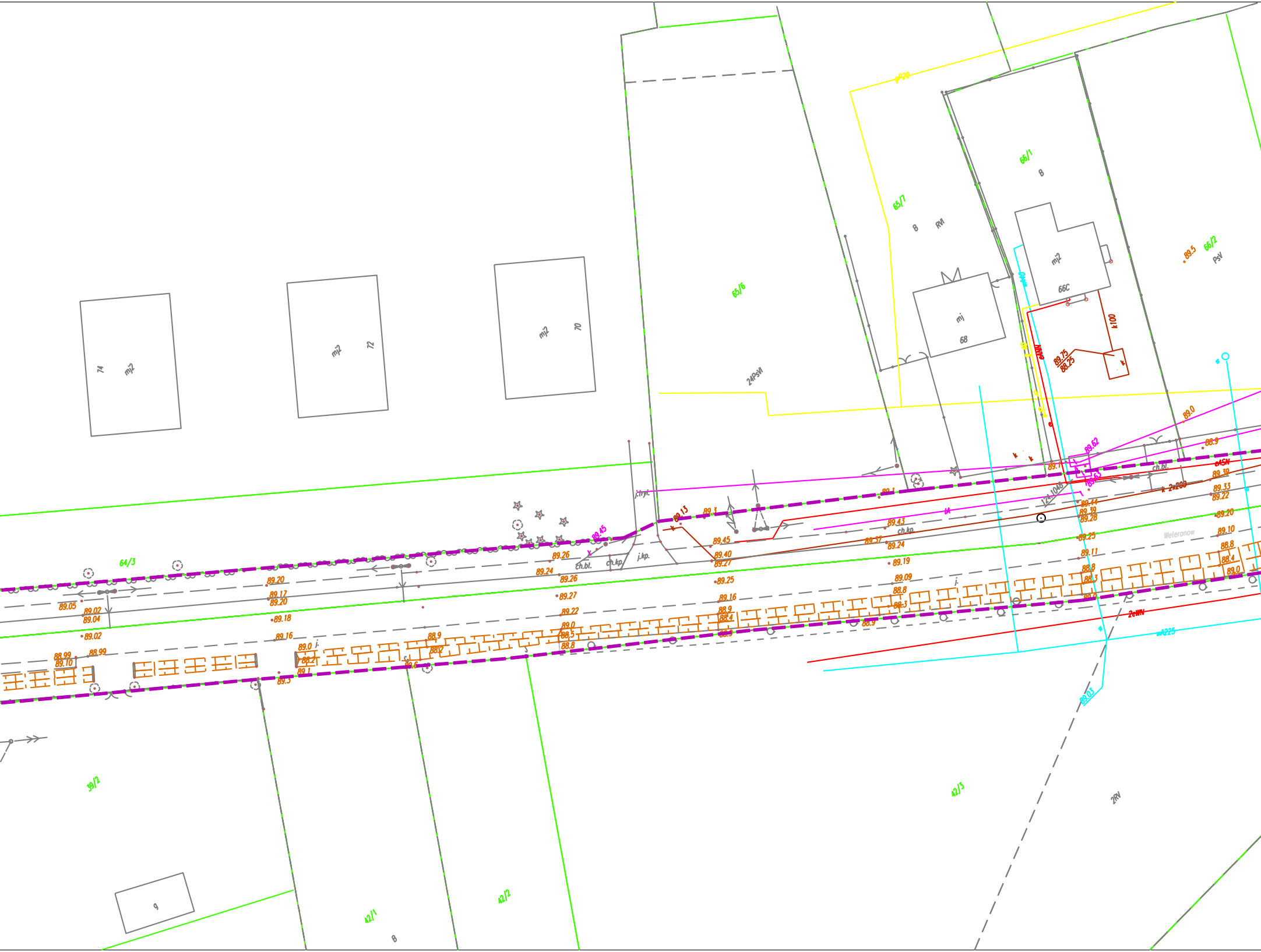
74
mj2
mj2
72
mj2
70
65/6
24PsVI
gP20
65/7
B
RVI
mj
68
66/1
B
mj2
66C
k100
89.75
88.25
k
eANN
40
66/2
PsV
89.5
89.0
89.62
89.63
88.9
eASN
89.39
89.33
89.22
ch.bl.
2x200
124.1048
89.44
89.39
89.28
89.25
89.11
88.8
88.3
89.0
89.20
89.10
88.8
88.4
89.0
Weleranow
j.tryl.
89.45
89.13
89.3
89.1
89.45
89.40
89.27
89.43
ch.kp.
89.37
89.24
89.19
89.09
88.8
88.3
88.9
89.25
89.16
88.9
88.4
88.3
89.26
89.24
89.26
ch.bl.
ch.kp.
j.kp.
89.27
89.22
89.0
88.5
88.8
j.
64/3
89.20
89.17
89.20
89.18
89.16
89.05
89.02
89.04
89.02
88.99
89.10
88.99
89.0
88.2
89.1
89.3
88.9
88.2
89.6
2eWN
wA225
89.03
wA40
39/2
42/1
B
42/2
42/3
2RV
9

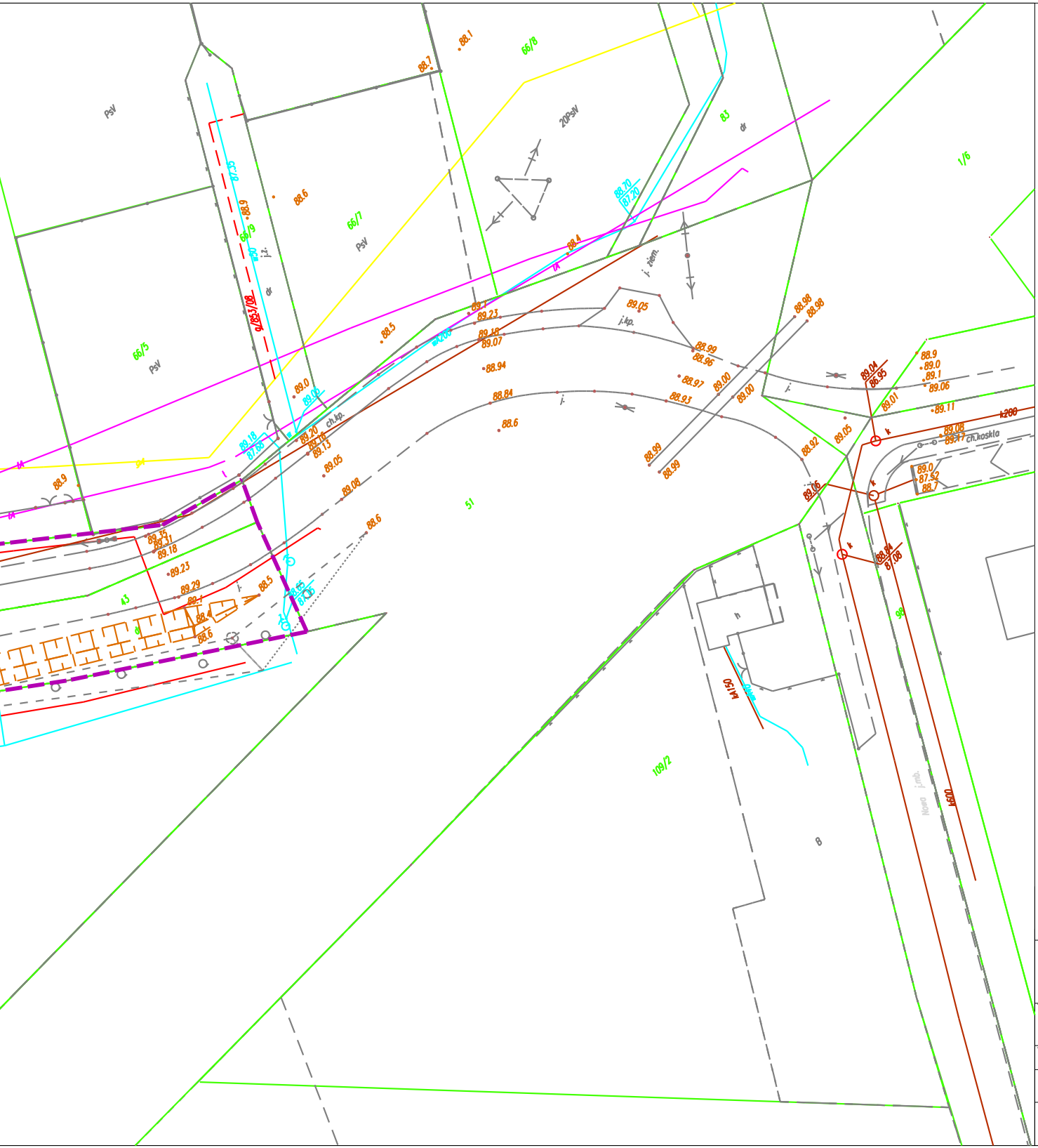
PsV
20PsIV
66/8
66/7
66/5
66/9
1/6
83
dr
j.z.
j. ziem.
j.kp.
ch.kp.
ch.koskla
51
43
109/2
98
8
kA150
k600
k200
2/853/08
88.1
88.7
88.6
88.9
88.4
88.5
89.0
89.05
89.1
89.23
89.18
89.07
88.94
88.84
88.6
88.99
88.96
88.97
89.00
88.93
88.98
89.04
86.95
89.01
89.06
89.11
89.08
88.92
89.05
89.16
89.20
89.13
89.35
89.31
89.23
89.29
88.5
88.4
88.6
88.7
87.52
88.74
87.08
88.70
87.20
89.18
87.68

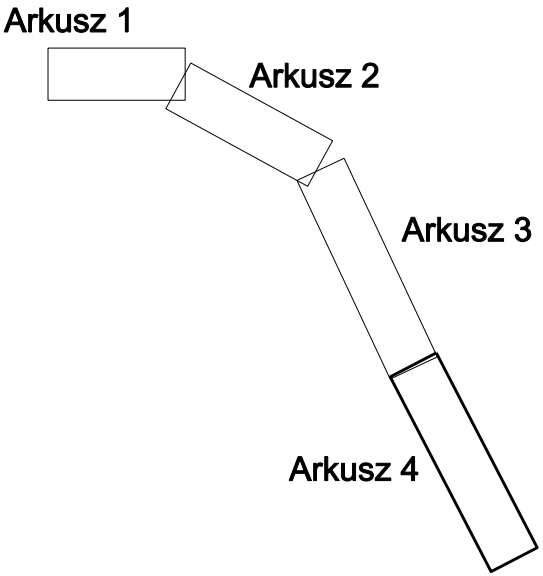
Arkusz 1
Arkusz 2
Arkusz 3
Arkusz 4

LEGENDA

47/19	numer działki
—	granice działek
◯ 47/19	nr działki do podziału
– – –	granica opracowania
– – –	linia podziałowa do decyzji ZRID

Wykonawca: **RAWAY R.P.** **02-170 Warszawa** **ul. Słowicza 33**	Zamawiający: **Powiat Wołomiński** **05-200 Wolomin,** **ul. Prądzyńskiego 3**

Temat: Rozbudowa drogi powiatowej nr 4303W na odcinku przejazd PKP w Radzyminie Łąki Radzymińskie

TOM I PROJEKT ZAGODPODAROWANIE TERENU

Projektant: **mgr inż. Rafał Piotrowski**	nr upr. L□D/2098/P□□D/13	Podpis:	
Nazwa rys. **Plan syt. - wysokościowy**	Skala: **1:500**	Data: **07.2016r.**	Nr rys. **4**